

GENERAL HIGHWAY MAP
HOLT COUNTY
 NORTH HALF
NEBRASKA

PREPARED BY THE
 DEPARTMENT OF ROADS
 GIS/MAPPING SECTION
 IN COOPERATION WITH THE
 U.S. DEPARTMENT OF TRANSPORTATION
 FEDERAL HIGHWAY ADMINISTRATION






SCALE: 1" = 1 MILE

INVENTORY DATE:
 2011








DATE	REVISION HISTORY
OCT 2006	COUNTY MAP
MAY 2009	COUNTY MAP
DEC 2011	COUNTY MAP
JAN 2013	PARTIAL REVISION TO MAP # 754, 750, 701
DEC 2014	SCALE SURVEILLANCE

LEGEND

2025
One & Six Year Plan

- One - Year Bridge Projects 
- Six - Year Bridge Projects 
- One - Year Asphalt 
- Six - Year Asphalt 
- Culvert 

LEGEND
NATIONAL FUNCTIONAL CLASSIFICATION

INTERSTATE	
OTHER FREEWAYS & EXPRESSWAYS	
OTHER PRINCIPAL ARTERIALS	
MINOR ARTERIAL	
MAJOR COLLECTOR	
MINOR COLLECTOR	
URBANIZED BOUNDARY	

All Roads Not Otherwise Indicated Are Classified As Local.
 FHWA Approval: May 28, 2015.



2025

